

**Site Details:**


**Client Ref:** EMS\_54103\_67519  
**Report Ref:** EMS-54103-67519  
**Grid Ref:** 351732, 397582

**Map Name:** National Grid

**Map date:** 2005

**Scale:** 1:10,000

**Printed at:** 1:10,000



 Produced by GroundSure Ltd.  
 Tel: 01273 819500  
 Email: [maps&data@groundsure.com](mailto:maps&data@groundsure.com)  
 Licensed Partner

Crown copyright all rights reserved. Licence No: 10001511162



**Site Details:**


**Client Ref:** EMS\_54103\_67519  
**Report Ref:** EMS-54103-67519  
**Grid Ref:** 351732, 397582

**Map Name:** 1:10,000 Raster

**Map date:** 2002

**Scale:** 1:10,000

**Printed at:** 1:10,000



 **Ordnance Survey**  
 Licensed Partner  
 Produced by GroundSure Ltd.  
 Tel: 01273 819500  
 Email: [maps&data@groundsure.com](mailto:maps&data@groundsure.com)

Crown copyright all rights reserved. Licence No: 10001511162






**Site Details:**

**Client Ref:** EMS\_54103\_67519  
**Report Ref:** EMS-54103-67519  
**Grid Ref:** 351732, 397582

**Map Name:** National Grid  
**Map date:** 1990  
**Scale:** 1:10,000  
**Printed at:** 1:10,000

Surveyed 1985  
 Revised 1990  
 Edition NA  
 Copyright NA  
 Levelled NA

 **Ordnance Survey**  
 Licensed Partner

Produced by GroundSure Ltd.  
 Tel: 01273 819500  
 Email: [maps&data@groundsurre.com](mailto:maps&data@groundsurre.com)





**Site Details:**

**Client Ref:** EMS\_54103\_67519  
**Report Ref:** EMS-54103-67519  
**Grid Ref:** 351732, 397582

**Map Name:** National Grid

**Map date:** 1979

**Scale:** 1:10,000

**Printed at:** 1:10,000

Surveyed 1978  
Revised 1979  
Edition NA  
Copyright NA  
Levelled NA



Produced by GroundSure Ltd.  
Tel: 01273 819500  
Email: [maps&data@groundsure.com](mailto:maps&data@groundsure.com)

Crown copyright all rights reserved. Licence No: 10001511162







**Site Details:**

**Client Ref:** EMS\_54103\_67519  
**Report Ref:** EMS-54103-67519  
**Grid Ref:** 351732, 397582

**Map Name:** Provisional  
**Map date:** 1965  
**Scale:** 1:10,560  
**Printed at:** 1:10,560

Surveyed 1965  
 Revised 1965  
 Edition NA  
 Copyright NA  
 Levelled NA

 **Ordnance Survey**  
 Licensed Partner

Produced by GroundSure Ltd.  
 Tel: 01273 819500  
 Email: [maps&data@groundsurre.com](mailto:maps&data@groundsurre.com)





**Site Details:**

**Client Ref:** EMS\_54103\_67519  
**Report Ref:** EMS-54103-67519  
**Grid Ref:** 351732, 397582

**Map Name:** Provisional  
**Map date:** 1949  
**Scale:** 1:10,560  
**Printed at:** 1:10,560

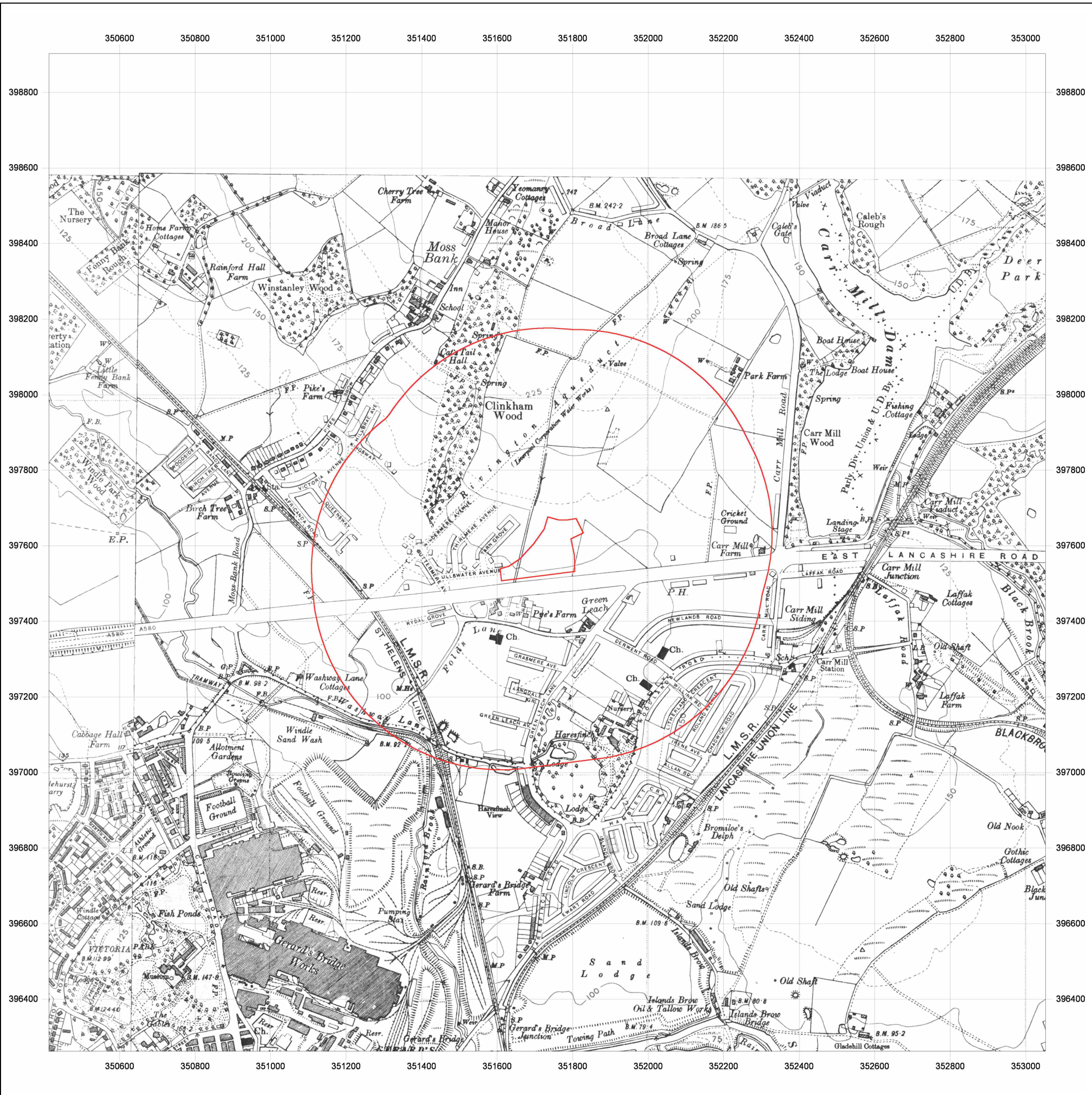
Surveyed 1949  
Revised 1949  
Edition NA  
Copyright NA  
Levelled NA

 Produced by GroundSure Ltd.  
Tel: 01273 819500  
Email: [maps&data@groundsurre.com](mailto:maps&data@groundsurre.com)  
Licensed Partner

Crown copyright all rights reserved. Licence No: 10001511162

Production date: 14 February 2008  
**Page 6**





**Site Details:**

**Client Ref:** EMS\_54103\_67519  
**Report Ref:** EMS-54103-67519  
**Grid Ref:** 351732, 397582

**Map Name:** County Series  
**Map date:** 1937-1938  
**Scale:** 1:10,560  
**Printed at:** 1:10,560

Surveyed 1847  
Revised 1937  
Edition NA  
Copyright NA  
Levelled NA

Surveyed 1846  
Revised 1938  
Edition NA  
Copyright NA  
Levelled NA

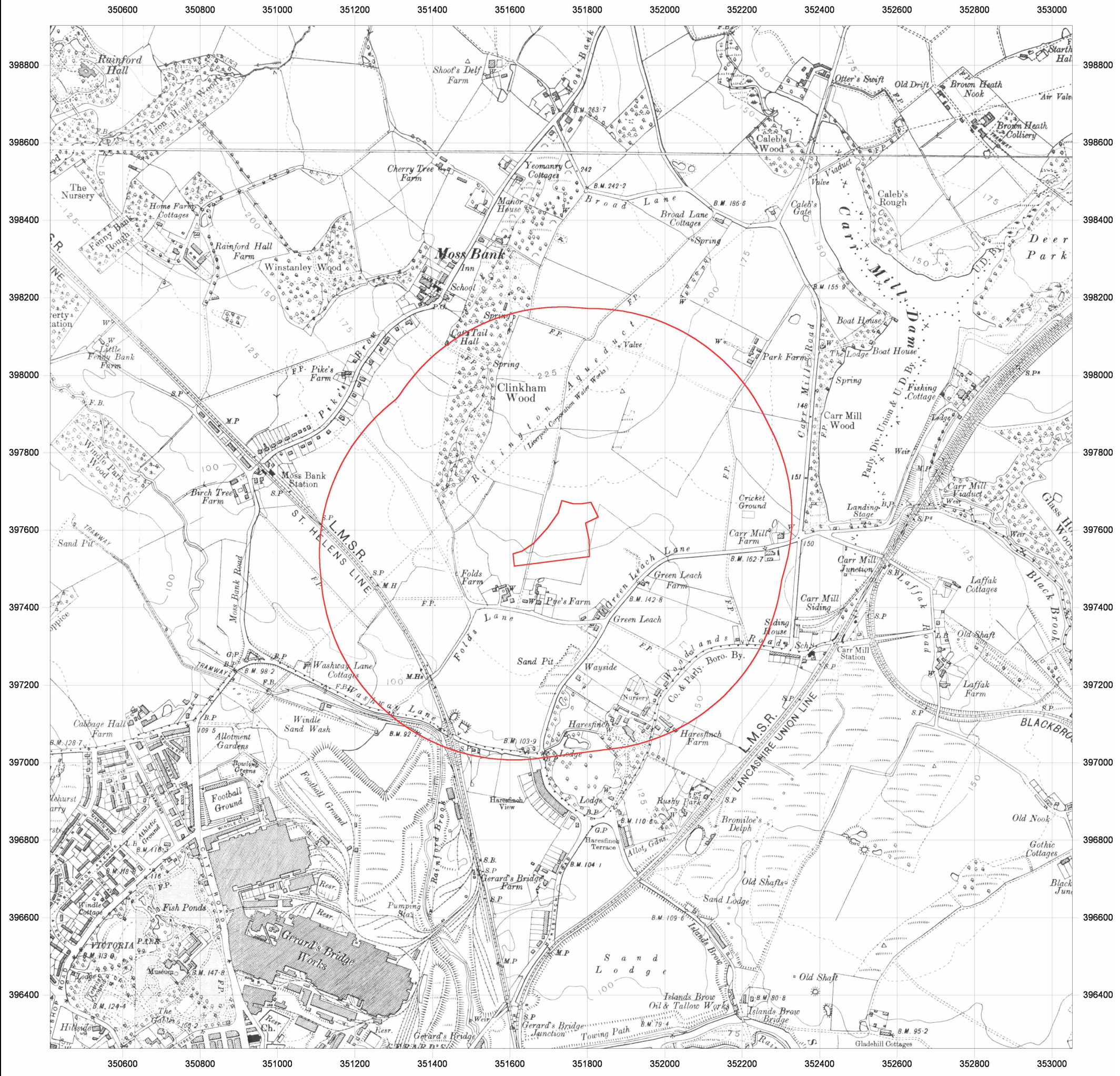
**Ordnance Survey**  
Licensed Partner

Produced by GroundSure Ltd.  
Tel: 01273 819500  
Email: [maps&data@groundsure.com](mailto:maps&data@groundsure.com)

Crown copyright all rights reserved. Licence No: 10001511162

Production date: 14 February 2008  
**Page 7**






**Site Details:**

**Client Ref:** EMS\_54103\_67519  
**Report Ref:** EMS-54103-67519  
**Grid Ref:** 351732, 397582

**Map Name:** County Series  
**Map date:** 1925-1926  
**Scale:** 1:10,560  
**Printed at:** 1:10,560

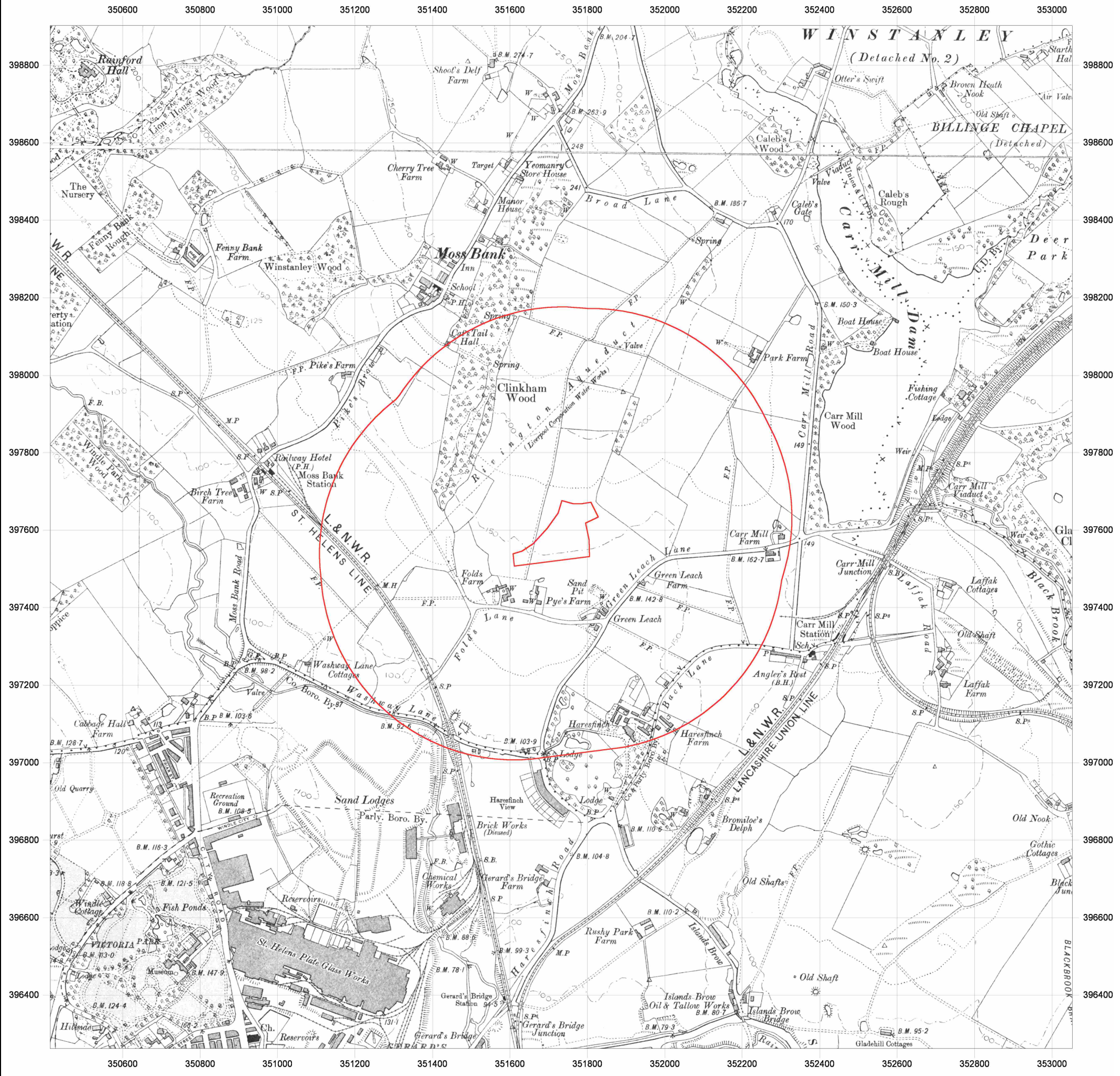
<p>Surveyed 1847 Revised 1925 Edition NA Copyright NA Levelled NA</p>	<p>Surveyed 1847 Revised 1925 Edition NA Copyright NA Levelled NA</p>
---	---

 Produced by GroundSure Ltd.  
 Tel: 01273 819500  
 Email: [maps&data@groundsure.com](mailto:maps&data@groundsure.com)  
 Licensed Partner

Crown copyright all rights reserved. Licence No: 10001511162

Production date: 14 February 2008  
**Page 8**





**Site Details:**

**Client Ref:** EMS\_54103\_67519  
**Report Ref:** EMS-54103-67519  
**Grid Ref:** 351732, 397582

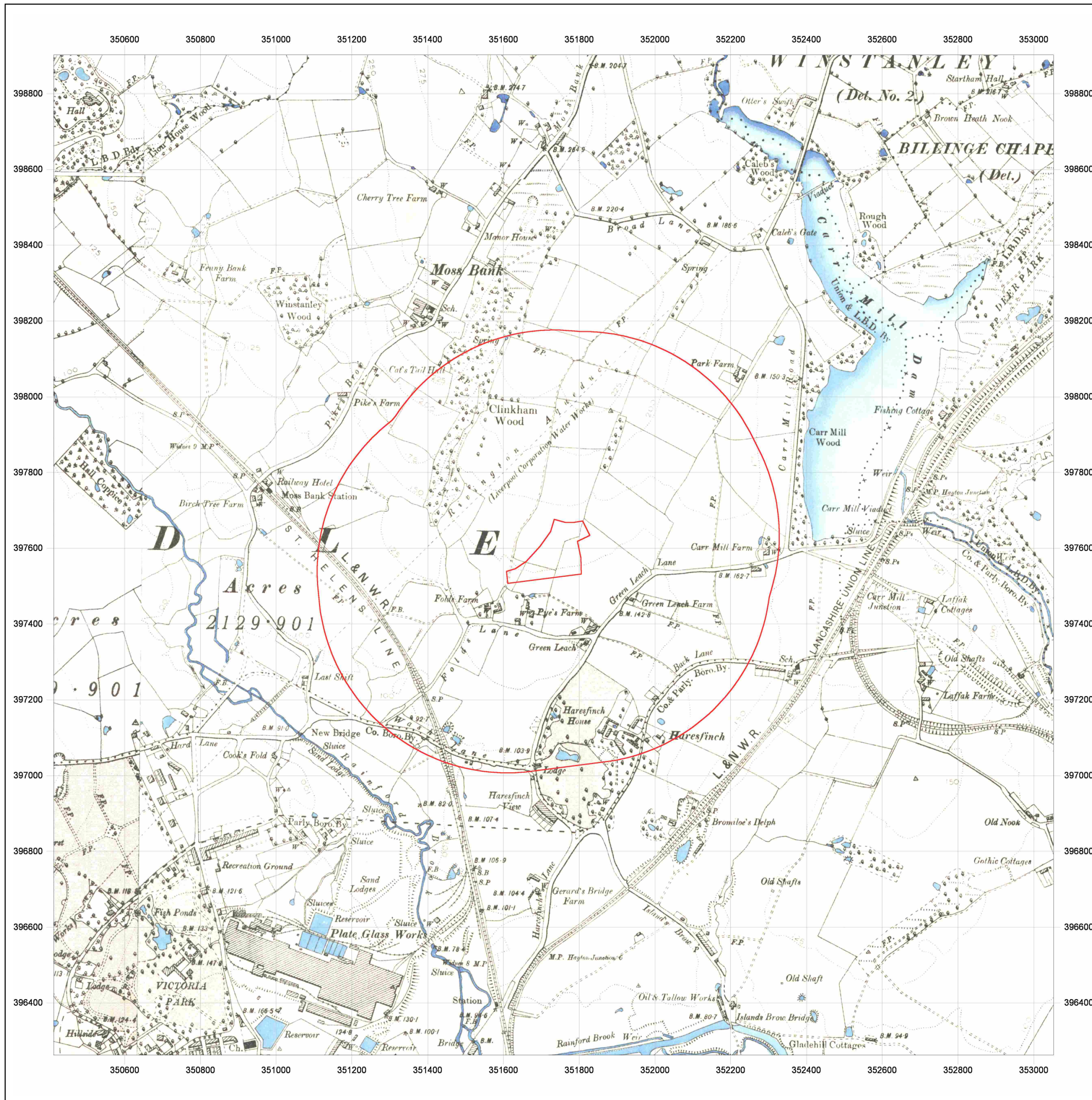
**Map Name:** County Series  
**Map date:** 1906-1907  
**Scale:** 1:10,560  
**Printed at:** 1:10,560

<p>Surveyed 1847          Revised 1907          Edition NA          Copyright NA          Levelled NA</p>	<p>Surveyed 1846          Revised 1906          Edition NA          Copyright NA          Levelled NA</p>
---	---

Produced by GroundSure Ltd.  
 Tel: 01273 819500  
 Email: [maps&data@groundsure.com](mailto:maps&data@groundsure.com)  
 Licensed Partner

Crown copyright all rights reserved. Licence No: 10001511162  
 Production date: 14 February 2008  
 Page 9





**Site Details:**

**Client Ref:** EMS\_54103\_67519  
**Report Ref:** EMS-54103-67519  
**Grid Ref:** 351732, 397582

**Map Name:** County Series  
**Map date:** 1892  
**Scale:** 1:10,560  
**Printed at:** 1:10,560

Surveyed 1892  
 Revised 1892  
 Edition NA  
 Copyright NA  
 Levelled NA

Surveyed 1892  
 Revised 1892  
 Edition NA  
 Copyright NA  
 Levelled NA

Produced by GroundSure Ltd.  
 Tel: 01273 819500  
 Email: [maps&data@groundsure.com](mailto:maps&data@groundsure.com)  
 Licensed Partner

Crown copyright all rights reserved. Licence No: 10001511162

Production date: 14 February 2008  
**Page 10**



350600 350800 351000 351200 351400 351600 351800 352000 352200 352400 352600 352800 353000

398800  
398600  
398400  
398200  
398000  
397800  
397600  
397400  
397200  
397000  
396800  
396600  
396400

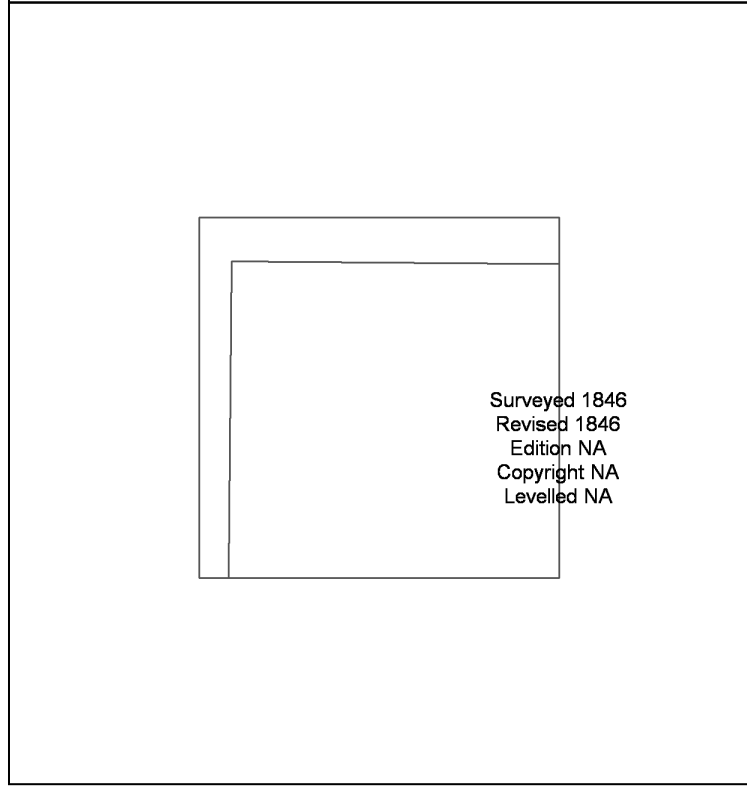
350600 350800 351000 351200 351400 351600 351800 352000 352200 352400 352600 352800 353000



**Site Details:**

Client Ref: EMS\_54103\_67519  
 Report Ref: EMS-54103-67519  
 Grid Ref: 351732, 397582

Map Name: County Series  
 Map date: 1846  
 Scale: 1:10,560  
 Printed at: 1:10,560



**Ordnance Survey**  
 Licensed Partner

Produced by GroundSure Ltd.  
 Tel: 01273 819500  
 Email: [maps&data@groundsure.com](mailto:maps&data@groundsure.com)

Crown copyright all rights reserved. Licence No: 10001511162

Production date: 14 February 2008  
 Page 11