




**Site Details:**

**Client Ref:** EMS\_54103\_67519  
**Report Ref:** EMS-54103-67519  
**Grid Ref:** 351732, 397582

**Map Name:** MasterMap  
**Map date:** 2007  
**Scale:** 1:2,500  
**Printed at:** 1:2,500



 **Ordnance Survey**  
 Licensed Partner

Produced by GroundSure Ltd.  
 Tel: 01273 819500  
 Email: [maps&data@groundsure.com](mailto:maps&data@groundsure.com)





**Site Details:**

**Client Ref:** EMS\_54103\_67519  
**Report Ref:** EMS-54103-67519  
**Grid Ref:** 351732, 397582

**Map Name:** National Grid  
**Map date:** 1994-1996  
**Scale:** 1:1,250  
**Printed at:** 1:2,500

Surveyed 1996 Revised 1996 Edition NA Copyright 1996 Levelled NA	Surveyed 1994 Revised 1994 Edition NA Copyright 1994 Levelled NA
Surveyed 1994 Revised 1994 Edition NA Copyright 1994 Levelled NA	Surveyed 1996 Revised 1996 Edition NA Copyright 1996 Levelled NA

**Ordnance Survey**  
 Licensed Partner

Produced by GroundSure Ltd.  
 Tel: 01273 819500  
 Email: [maps&data@groundsure.com](mailto:maps&data@groundsure.com)

Crown copyright all rights reserved. Licence No: 10001511162

Production date: 14 February 2008  
**Page 2**



**Site Details:**

**Client Ref:** EMS\_54103\_67519  
**Report Ref:** EMS-54103-67519  
**Grid Ref:** 351732, 397582

**Map Name:** National Grid

**Map date:** 1982-1985

**Scale:** 1:1,250

**Printed at:** 1:2,500



<p>Surveyed 1958          Revised 1985          Edition NA          Copyright 1987          Levelled 1957</p>	<p>Surveyed 1958          Revised 1981          Edition NA          Copyright 1982          Levelled 1957</p>
---	---

 **Ordnance Survey**  
 Licensed Partner

Produced by GroundSure Ltd.  
 Tel: 01273 819500  
 Email: [maps&data@groundsurre.com](mailto:maps&data@groundsurre.com)

Crown copyright all rights reserved. Licence No: 10001511162

**Site Details:**

**Client Ref:** EMS\_54103\_67519  
**Report Ref:** EMS-54103-67519  
**Grid Ref:** 351732, 397582

**Map Name:** National Grid

**Map date:** 1978-1980

**Scale:** 1:1,250

**Printed at:** 1:2,500

<p>Surveyed 1978          Revised 1978          Edition NA          Copyright 1978          Levelled NA</p>	<p>Surveyed 1980          Revised 1980          Edition NA          Copyright 1980          Levelled NA</p>
---	---

 **Ordnance Survey**  
 Licensed Partner

Produced by GroundSure Ltd.  
 Tel: 01273 819500  
 Email: [maps&data@groundsure.com](mailto:maps&data@groundsure.com)

Crown copyright all rights reserved. Licence No: 10001511162








**Site Details:**

**Client Ref:** EMS\_54103\_67519  
**Report Ref:** EMS-54103-67519  
**Grid Ref:** 351732, 397582

**Map Name:** National Grid  
**Map date:** 1972-1975  
**Scale:** 1:1,250  
**Printed at:** 1:2,500

<p>Surveyed 1958 Revised 1974 Edition NA Copyright 1975 Levelled 1957</p>	<p>Surveyed 1958 Revised 1974 Edition NA Copyright 1975 Levelled 1957</p>	<p>Surveyed 1958 Revised 1974 Edition NA Copyright 1975 Levelled 1963</p>
<p>Surveyed 1958 Revised 1973 Edition NA Copyright 1973 Levelled 1957</p>	<p>Surveyed 1958 Revised 1971 Edition NA Copyright 1972 Levelled 1957</p>	<p>Surveyed 1958 Revised 1974 Edition NA Copyright 1975 Levelled 1957</p>

 Produced by GroundSure Ltd.  
 Tel: 01273 819500  
 Email: [maps&data@groundsurre.com](mailto:maps&data@groundsurre.com)






**Site Details:**

**Client Ref:** EMS\_54103\_67519  
**Report Ref:** EMS-54103-67519  
**Grid Ref:** 351732, 397582

**Map Name:** National Grid  
**Map date:** 1958-1959  
**Scale:** 1:1,250  
**Printed at:** 1:2,500

<p>Surveyed 1958 Revised 1958 Edition NA Copyright 1959 Levelled 1926</p>	<p>Surveyed 1958 Revised 1958 Edition NA Copyright 1959 Levelled 1926</p>	<p>Surveyed 1958 Revised 1958 Edition NA Copyright NA Levelled 1926</p>
<p>Surveyed 1958 Revised 1958 Edition NA Copyright 1959 Levelled 1926</p>	<p>Surveyed 1958 Revised 1958 Edition NA Copyright 1959 Levelled 1926</p>	<p>Surveyed 1958 Revised 1958 Edition NA Copyright NA Levelled 1926</p>

 **Ordnance Survey**  
 Licensed Partner

Produced by GroundSure Ltd.  
 Tel: 01273 819500  
 Email: [maps&data@groundsure.com](mailto:maps&data@groundsure.com)





**Site Details:**

**Client Ref:** EMS\_54103\_67519  
**Report Ref:** EMS-54103-67519  
**Grid Ref:** 351732, 397582

**Map Name:** National Grid  
**Map date:** 1959  
**Scale:** 1:2,500  
**Printed at:** 1:2,500

Surveyed 1959  
 Revised 1959  
 Edition NA  
 Copyright 1960  
 Levelled NA

 Produced by GroundSure Ltd.  
 Tel: 01273 819500  
 Email: [maps&data@groundsure.com](mailto:maps&data@groundsure.com)  
 Licensed Partner

Crown copyright all rights reserved. Licence No: 10001511162

Production date: 14 February 2008  
**Page 7**



**Site Details:**

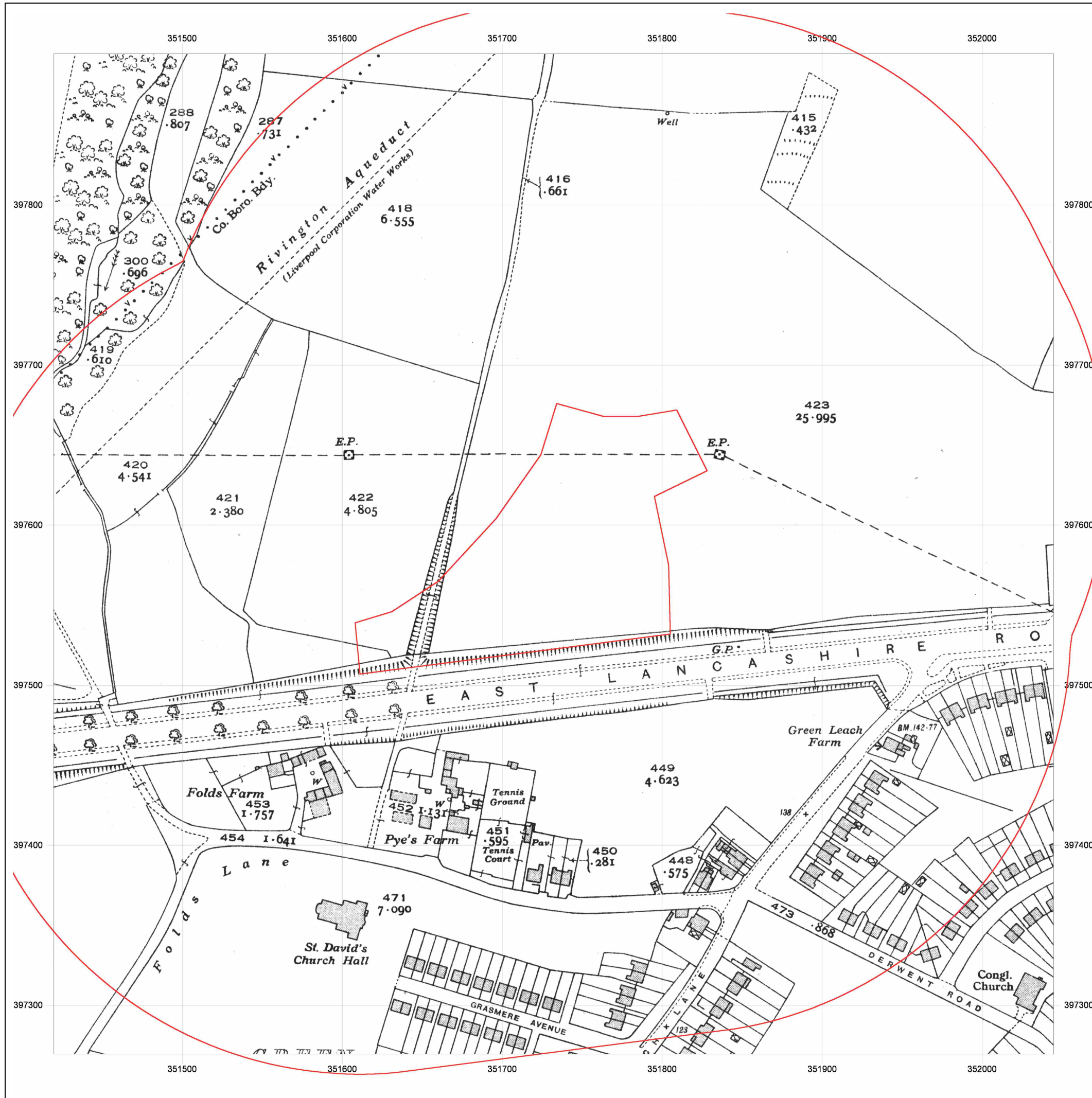
**Client Ref:** EMS\_54103\_67519  
**Report Ref:** EMS-54103-67519  
**Grid Ref:** 351732, 397582

**Map Name:** County Series

**Map date:** 1937

**Scale:** 1:2,500

**Printed at:** 1:2,500



Surveyed 1937  
 Revised 1937  
 Edition NA  
 Copyright NA  
 Levelled NA



Produced by GroundSure Ltd.  
 Tel: 01273 819500  
 Email: [maps&data@groundsure.com](mailto:maps&data@groundsure.com)

Crown copyright all rights reserved. Licence No: 10001511162




**Site Details:**

**Client Ref:** EMS\_54103\_67519  
**Report Ref:** EMS-54103-67519  
**Grid Ref:** 351732, 397582

**Map Name:** County Series

**Map date:** 1928

**Scale:** 1:2,500

**Printed at:** 1:2,500

Surveyed 1928  
 Revised 1928  
 Edition NA  
 Copyright NA  
 Levelled NA



Produced by GroundSure Ltd.  
 Tel: 01273 819500  
 Email: [maps&data@groundsure.com](mailto:maps&data@groundsure.com)

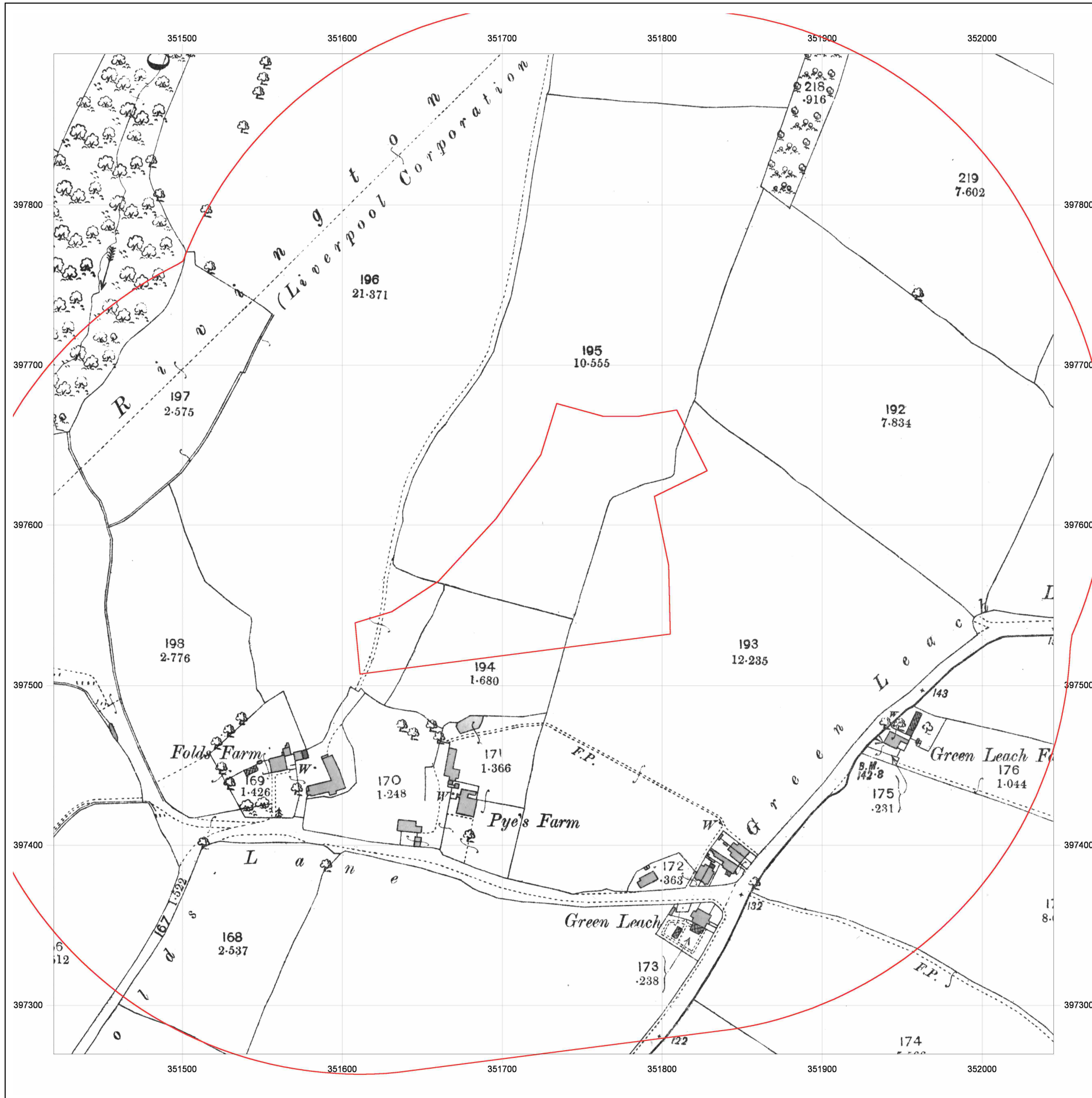
Crown copyright all rights reserved. Licence No: 10001511162

Production date: 14 February 2008









**Site Details:**

Client Ref: EMS\_54103\_67519  
 Report Ref: EMS-54103-67519  
 Grid Ref: 351732, 397582

Map Name: County Series  
 Map date: 1894  
 Scale: 1:2,500  
 Printed at: 1:2,500

Surveyed 1894  
 Revised 1894  
 Edition NA  
 Copyright NA  
 Levelled NA

 Produced by GroundSure Ltd.  
 Tel: 01273 819500  
 Email: [maps&data@groundsure.com](mailto:maps&data@groundsure.com)  
 Licensed Partner