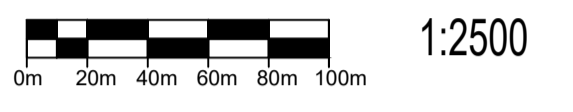



NOTES:
 Copyright Chetwoods (London) Limited. No implied licence exists.
 Contractors must verify all dimensions on site before commencing any work or shop drawings. This drawing is not to be scaled. Use figured dimensions only.
 Subject to statutory approvals and survey.
 Building areas are liable to adjustment over the course of the design process due to the ongoing construction detailing developments.
 Please note the information contained within this drawing is solely for the benefit of the employer and should not be relied upon by third parties.
 The CDM hazard management procedures for the Chetwoods aspects of the design of this project are to be found on the "Chetwoods - Hazard Analysis and Design Risk Assessment" and/or drawings. The full project design teams comprehensive set of hazard management procedures are available from the Principle Designer appointed for the project.
 Boundary red line is based on rescaled Title plan: MS366065, MS462582, MS407532 & Homes&Communities Agency Site Plan HCA Land to the west of Omega St Helen's April 21st 14.01.2016, the accuracy can not be relied on.
 Boundary & road layout based on rescaled WSP T J Morris Civils Works Plan, 0723-ZB-GA-100, the accuracy can not be relied on. Refer to WSP drawing for details.




Site Boundary

Site Area: 66.97 Ha
 165.49Acres

| PL 1 First Issue | 18/06/21 | MM/SF |
|------------------|----------------------|-----------------|
| Rev | Revision Description | Author/Reviewer |
| | | |

PLANNING

32 Frederick Street, Birmingham, B1 3HH +44 (0)121 234 7500 www.chetwoods.com



Project
 OMEGA ZONE 8, ST HELENS
 Client
 OMEGA ST HELENS LTD / T.J.MORRIS LTD
 Drawing Title
 SITE LOCATION PLAN

| Scale | Size | Drawn | Checked | Date | | | |
|---------|----------|-------|---------|----------|------|--------|-----|
| 1:2500 | A1 | MM | NH | 18/06/21 | | | |
| Project | Original | Zone | Level | Type | Roll | Number | Rev |
| 4150 | CA | 00 | 00 | DR | A | 00011 | PL1 |