

North-western edge of Garswood

The site

Garswood Medical Centre

Green Belt Parcel GBP_025b

Western edge of Garswood



Photograph 7 - Looking west along the B5207 Billinge Road, from the crossroads with Garswood Road.

North-western edge of Garswood

The site

Intermittent hedgerow at site boundary

Garswood Medical Centre

B5207 Billinge Road

Green Belt Parcel GBP_025b


Western edge of Garswood




Photograph 8 continued



Photograph 9 - looking south-west from footpath 41 as it ascends Gladden Hey Brow



Photograph 10 - view south from footpath 41 at the top of Gladden Hey Brow



Photograph 9 continued



Photograph 10 continued



Photograph 11 - View from Garswood Road as it descends Gladden Hey Brow



Photograph 12 - Looking east from footpath 936, to the west of the site.



Photograph 13 - View east from footpath 93, to the east of Billinge. The site is screened from view.



Photograph 14 - Looking east towards Garswood from footpath 86, on the high ground to the south of Barton Clough and north-west of Tatlock's Hillock.



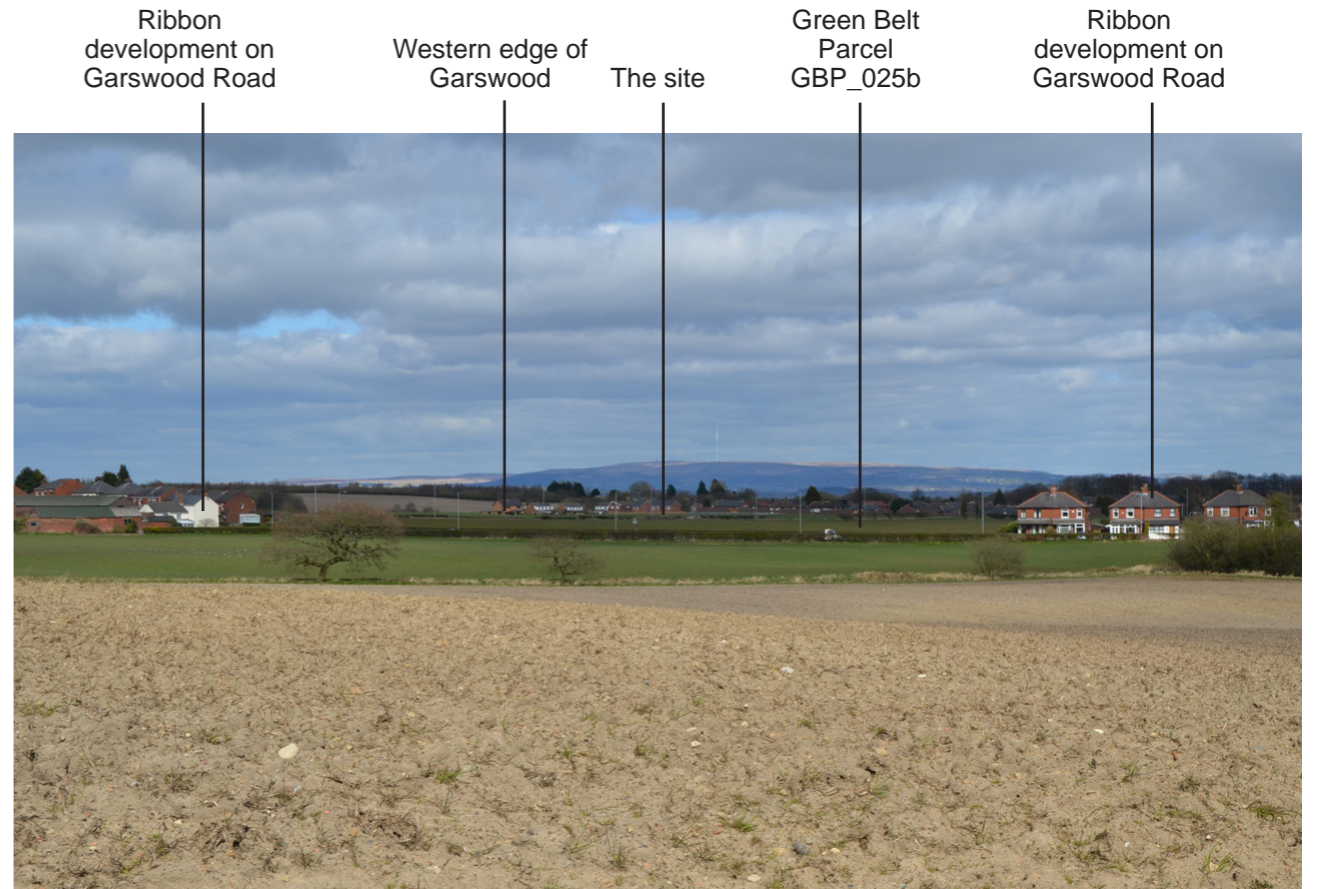
Photograph 15 - Looking south-east from Shelterbelt on hill to the east of Maddox Farm, on footpath 86. There are glimpses of the site from sections of the path. The site forms a small part of the wider view.



Photograph 18 - View east from the top of Weathercock Hill.



Photograph 16 - View south from footpath 58. No views of the site are possible.



Photograph 17 - Looking north-east from footpath 929 on the ascent up Weathercock Hill. The site is located beyond Green Belt Parcel GBP_025b within the view.



Photograph 18 continued