


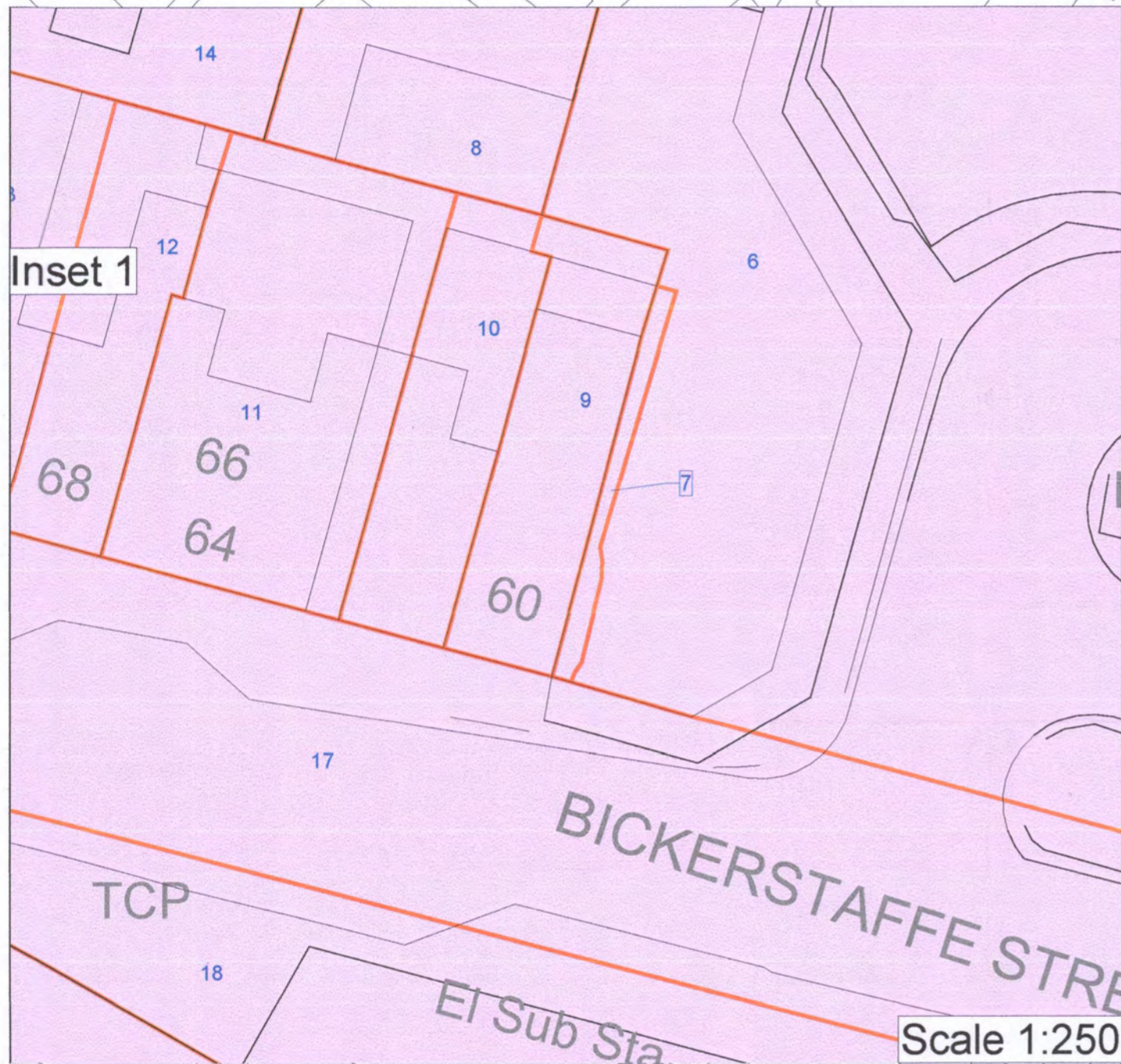

# Map referred to in The St Helens Borough Council (St Helens Town Centre) Compulsory Purchase Order 2022

The common seal of St Helens Borough Council was hereunto affixed in the presence of



M E Jones  
Authorised Signatory

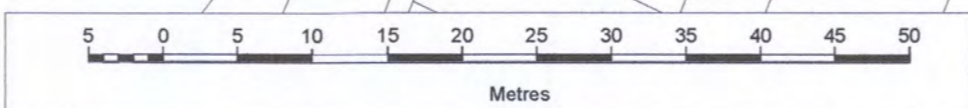
Dated 9th December 2022



Scale 1:250



Scale 1:250



Produced by: Terraquest Solutions Limited  
Quayside Tower  
252 - 260 Broad Street  
Birmingham  
B1 2HF  
www.terraquest.co.uk  
0121 234 1300  
TerraQuest

Delivered to: St Helens Borough Council  
Wesley House  
Corporation Street  
St Helens  
WA10 1HF

© Crown copyright. All rights reserved.  
2022 Licence number 100022432

Ver	Date	Comments	DM	CHK	APP

Key:

- Land to be acquired
- Parcel number
- Property number

Business Unit	Land Referencing	Status	Final
Approved By	Date Approved	Checked By	Date Checked
MHE	06/12/2022	BMC	06/12/2022
Drawn By	Date Drawn	Drawn By	Date Drawn
RCA	06/12/2022	RCA	06/12/2022

Title: Map referred to in  
The St Helens Borough Council  
(St Helens Town Centre)  
Compulsory Purchase Order 2022

Date of Issue: 06/12/2022 Project Code: DENG401-0041 Scale: 1:500 @A1

Drawing Reference: DENG401-0041-000158 Version: v3.0